

Mission briefing chart



Mission 1

GENERAL INFORMATION								
CALLSIGN	CHEVY 1		MISSION NUMBER			00NTK_MFA18		
WEATHER		20°C, Sunshine, Sand in the air, QNH 29.92, QFE 29.23						
AIRFIELD		A/B	GND	TWR	ELEV,m	RWY	TIME	
	DEP	LA		250.000	200	16	08:40	
	ARR	LA		250.000	200	16	-	
	ALTN	HA		250.100	758	35L	-	
FLIGHT		PILOT	LOADOUT				Task	FULE
	Leader	CHEVY 1	CAP-9M, AN/ASQ-T50				Training	5%
	WM1	-						
	WM2							
	WM3							
PACKAGE		N/A	A/C	FM	VHF	UHF	D-Link	TASK
		-						
WP	COORDINATE			NAME	ACTION	TIME	DIR	ELEV ft
1	Laughlin Airport (LA)			RWY	Start	08:40	16	-
2				TakeOff	TP	08:41	176	1600
3				Approach	TP	08:51	349	1600
4	Boulder City			Carrier	Touch & Go	08:51	279	-
5				TakeOff	TP	08:52	279	1600
6				Return	TP	-	179	1600
7				Approach	TP	-	66	1600
8	Laughlin Airport (LA)			RWY	Land	-	173	-
9	Emergency landing			Approach	TP	-	-	1600
10	Henderson Airport (HA)			RWY	Land	-	-	-
11								
12								
13								
14								
15								
	IN OUT		JOKER		BINGO	TOTAL	PLAYTIME	
FENCE	-		FUEL	3000	2500	6000	~ 01:00	

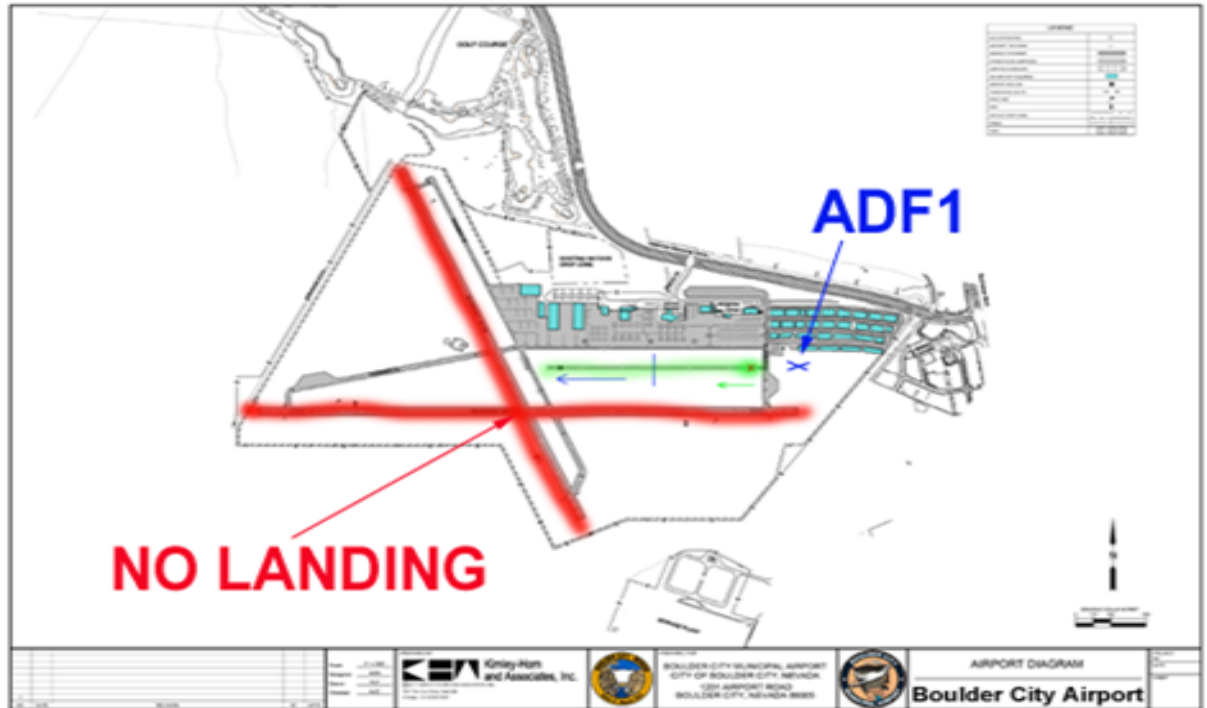
TACTICAL INFORMATION

MISSION NUMBER 00NTK_MFA18

TASK Training for carrier landings!

Text / Picture

DESCRIPTION



1. Start Laughlin Airport.
2. Touch and go Boulder City, they practise as long as till them it perfect sheep.
3. They practise aerial refuelling.

Attention!

Henderson Airport is they at disposal at system failures.
There they can do this aeroplane repair have.

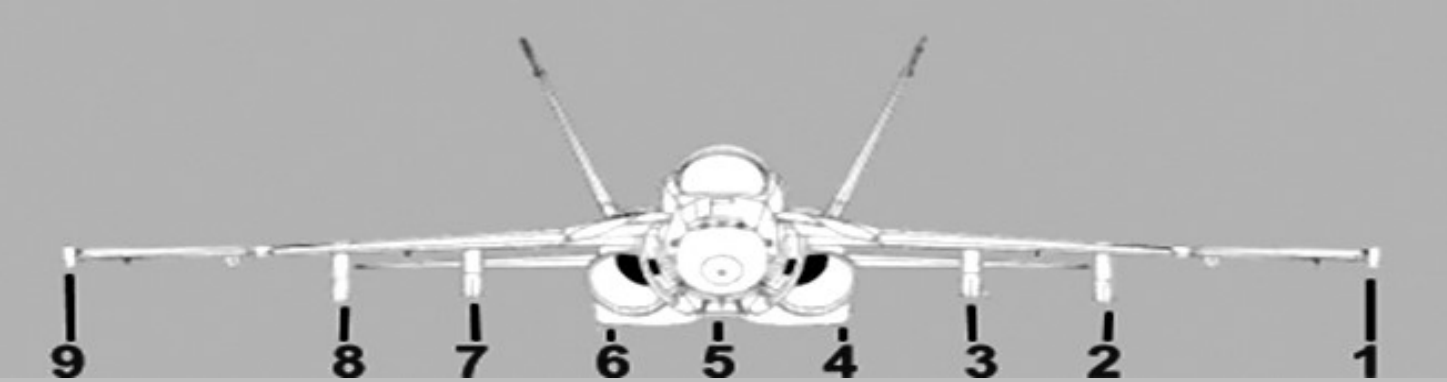


RADIO TACAN ILS INFORMATION							
RADIO	COMM 1	COMM 2	CHANNEL	WHAT			
	231.000	231.000	1	Group channel			
	250.000	250.000	2	Laughlin Airport (LA)			
	123.900	123.900	3	Laughlin Airport (LA)			
	38.400	38.400	4	Laughlin Airport (LA)			
	250.100	250.100	5	Henderson Airport (HA)			
	125.100	125.100	6	Henderson Airport (HA)		Emergency landing	
	38.750	38.750	7	Henderson Airport (HA)			
	327.000	327.000	8	Nellis AFB (NA)			
	132.550	132.550	9	Nellis AFB (NA)			
	38.700	38.700	10	Nellis AFB (NA)			
	251.000	251.000	11	Mission head office			
	252.000	252.000	12	Tanker group 1			
	255.000	255.000	13	Tanker group 2			
	258.000	258.000	14	Tanker group 3			
	165.250	165.250	15	ADF 1			
	165.500	165.500	16	ADF 2			
TACAN	TACAN	WHAT		RADIO	CALLSIGN	CODE	TYP
	Y 10	Tanker 1 group 1		252	Texaco		KC-130
	Y 12	Tanker 2 group 1		252	Arcor		KC-130
	Y 14	Tanker 3 group 1		252	Shell		KC-135MPRS
	Y 22	Tanker 1 group 2		255	Texaco		S-3B
	Y 24	Tanker 2 group 2		255	Arco		S-3B
	Y 26	Tanker 3 group2		255	Shell		S-3B
	Y 16	Tanker 1 group 3		258	Texaco		KC-135MPRS
	Y 18	Tanker 2 group 3		258	Arco		KC-130
	Y 20	Tanker 3 proup 3		258	Shell		KC-130
	X 114	Boulder City Nord 2,8nm					
	X 91	Laughlin Airport West 30nm					
	X 99	Laughlin Airport South 23,5nm					
ILS	ILS	WHAT		RWY			

F/A-18C

LOAD INFORMATION

MISSION NUMBER	00NTK_MFA18	
NUMBER	969	
PARK POSITION	A04	
FUEL	5%	Refule 50%
LOAD	YES	



1	AN/ASQ-T50	
2	-	
3	-	
4	-	
5	-	
6	-	
7	-	
8	-	
9	CAP-9M	

AIRPORT INFORMATION

NAME	Laughlin(LA)			MAP	NEVADA		
TOWER	250	123.9	38.4				
TACAN	-	ADF	-				
		RWY		RWY		RWY	RWY

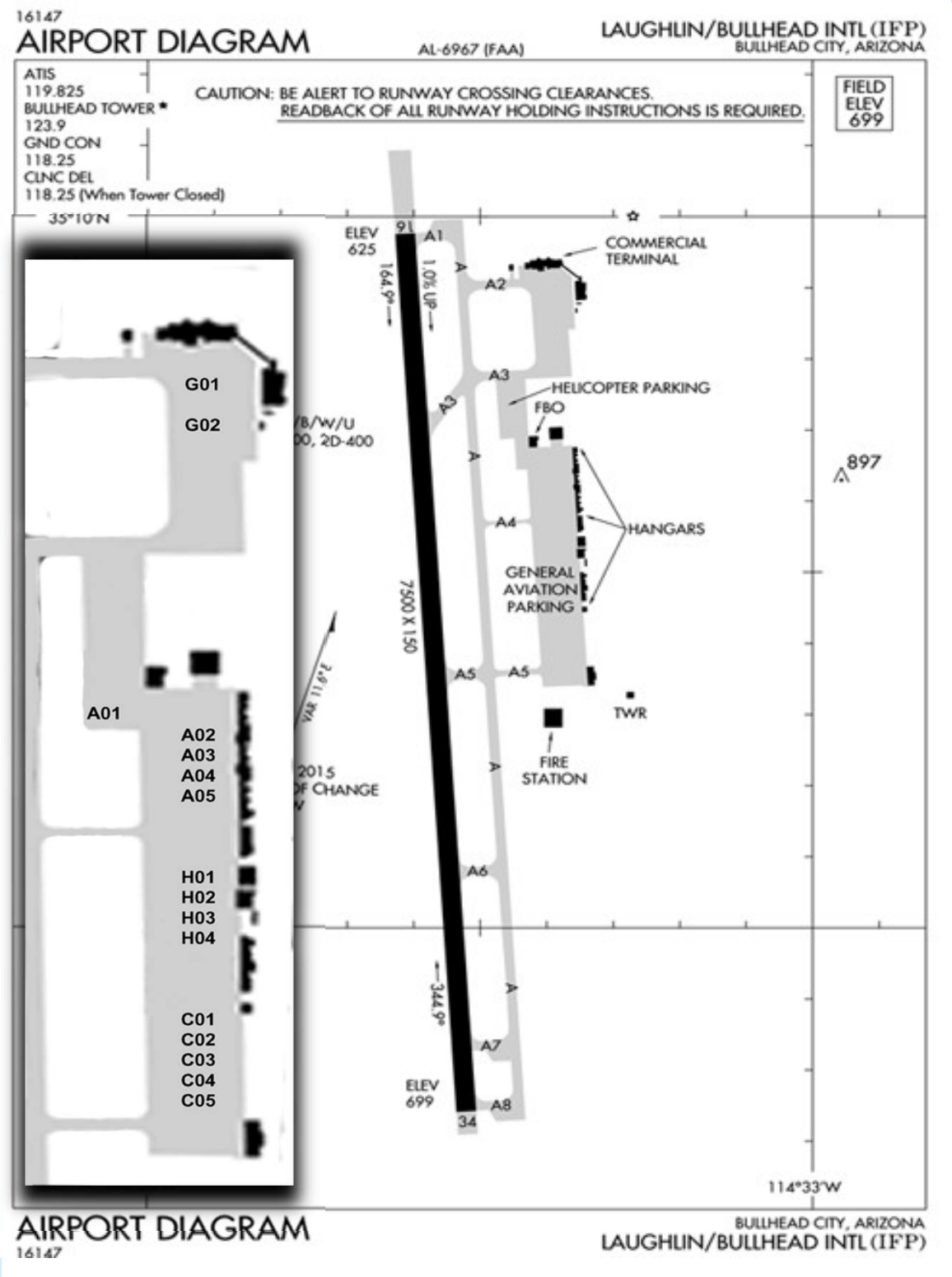
ILS -

Park
Position
A04

TAXI TO
16

VIA
A3
A
A1

CROSSING



TAKE-OFF
16
Landing
16

TAXI FROM
16
VIA

A5
or
A6/A7
A
A5

CROSSING

AIRPORT INFORMATION

NAME	Henderson(HA)			MAP	NEVADA		
TOWER	250.100	125.100	38.750				
TACAN	-	ADF	-				
		RWY		RWY		RWY	RWY
ILS	-						

Park
Position

TAXI TO

35R

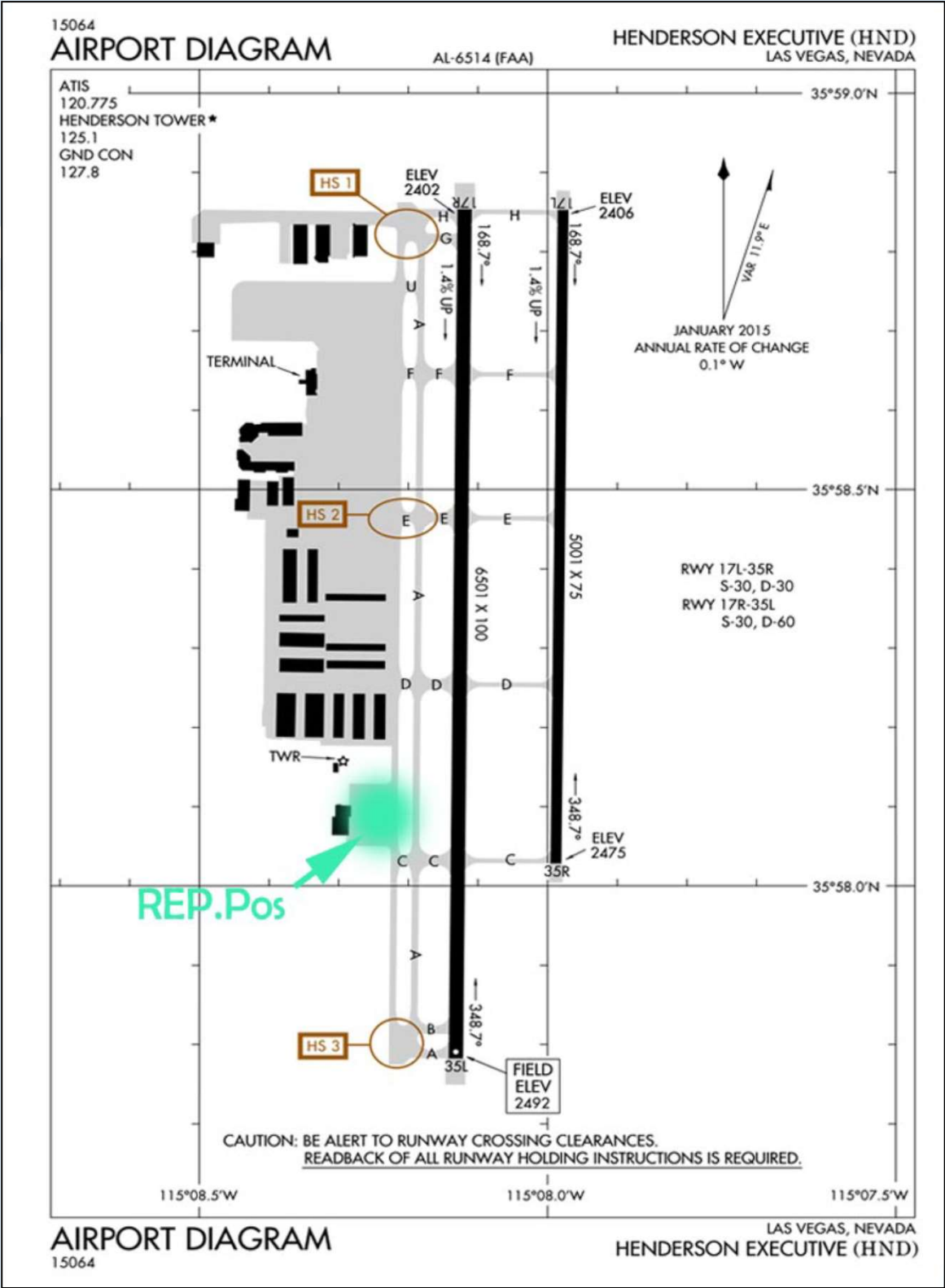
VIA

C

CROSSING

35L

C



TAKE-OFF

35R

Landing

35L

TAXI FROM

35L

VIA

D/E/F/G/H

A

C

CROSSING